




# Wingecarribee Local Environmental Plan 2010

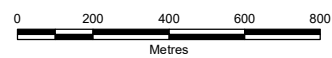
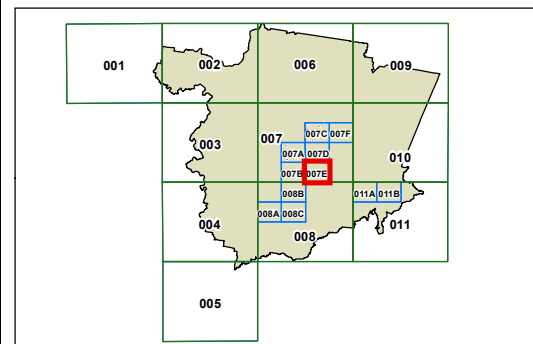
Heritage Map - Sheet HER\_007E

## Heritage

-  Conservation Area - General
-  Conservation Area - Landscape
-  Item - Archaeological
-  Item - General
-  Item - Landscape

## Cadastre

 Cadastre 11/07/2022 © Spatial Services



Projection: MGA (GDA94) Zone 56

Scale: 1:20,000 @ A3

Map identification number:

8350\_COM\_HER\_007E\_020\_20220714

